
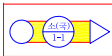



인천 도시관리계획(시설:도로)  
결정 실효 및 지형도면고시  
- 서구 석남동 종로 1-68호선 -

기 정

범 례

-  지적 선
-  도로(금회 실효)
-  도시관리계획선

종(국)  
1-68

S=1:1,000


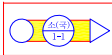

0m 25m 50m

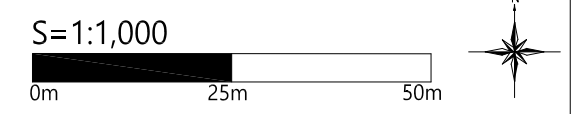
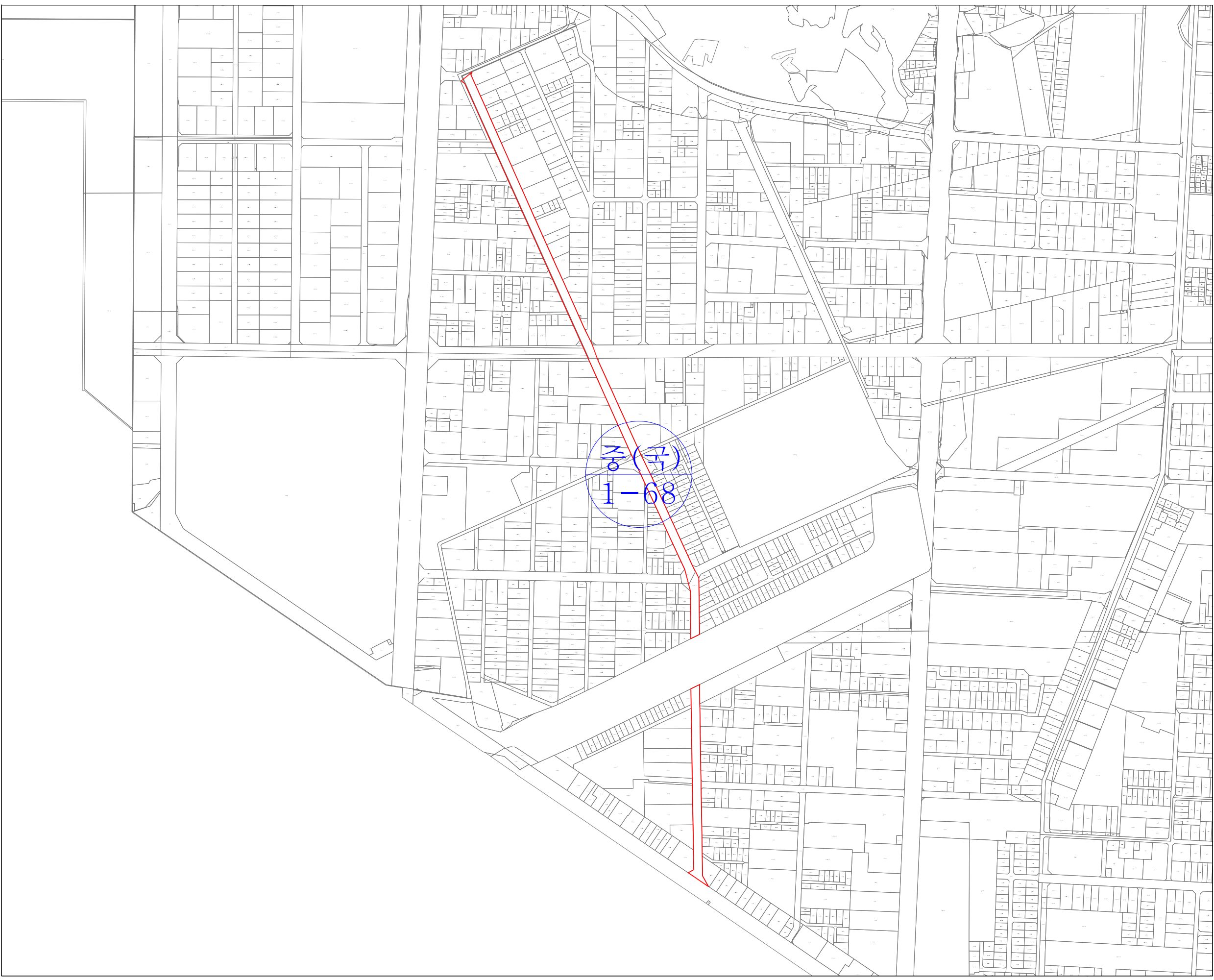


인천 도시관리계획(시설:도로)  
결정 실효 및 지형도면고시  
- 서구 석남동 종로 1-68호선 -

변 경

범 례




-  지적 선
-  도로(금회 실효)
-  도시관리계획선

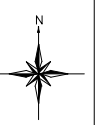
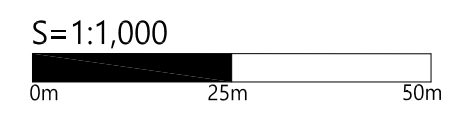


인천 도시관리계획(시설:도로)  
결정 실효 및 지형도면고시  
- 서구 가좌동 종로 1-70호선 -

기 정

범 례


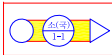

-  지적선
-  도로(금회 실효)
-  도시관리계획선

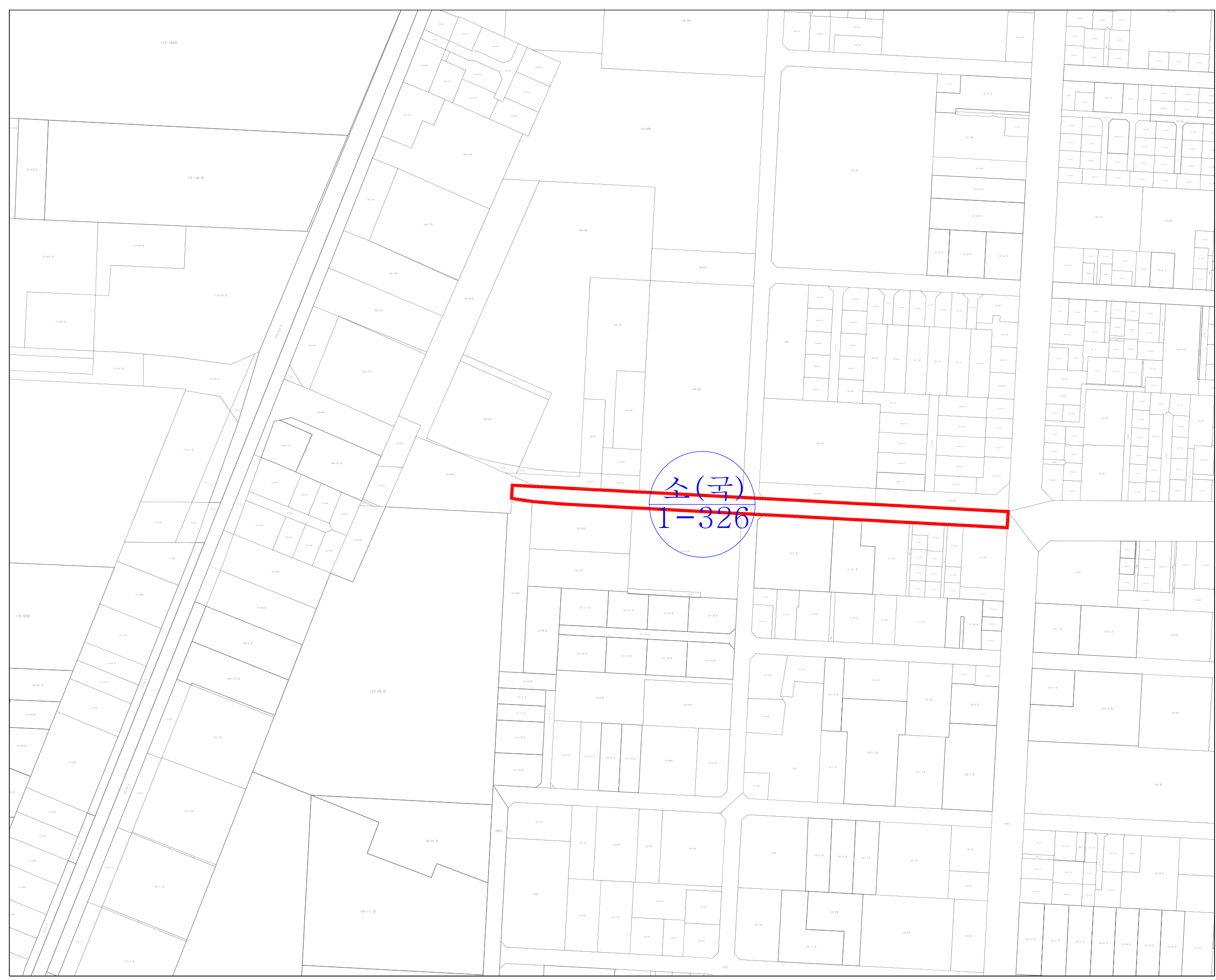


인천 도시관리계획(시설:도로)  
결정 실효 및 지형도면고시  
- 서구 가좌동 종로 1-70호선 -

변 경

범 례

-  지적 선
-  도로(금회 실효)
-  도시관리계획선






S=1:1,000

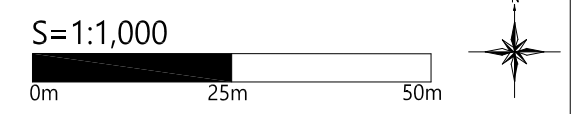
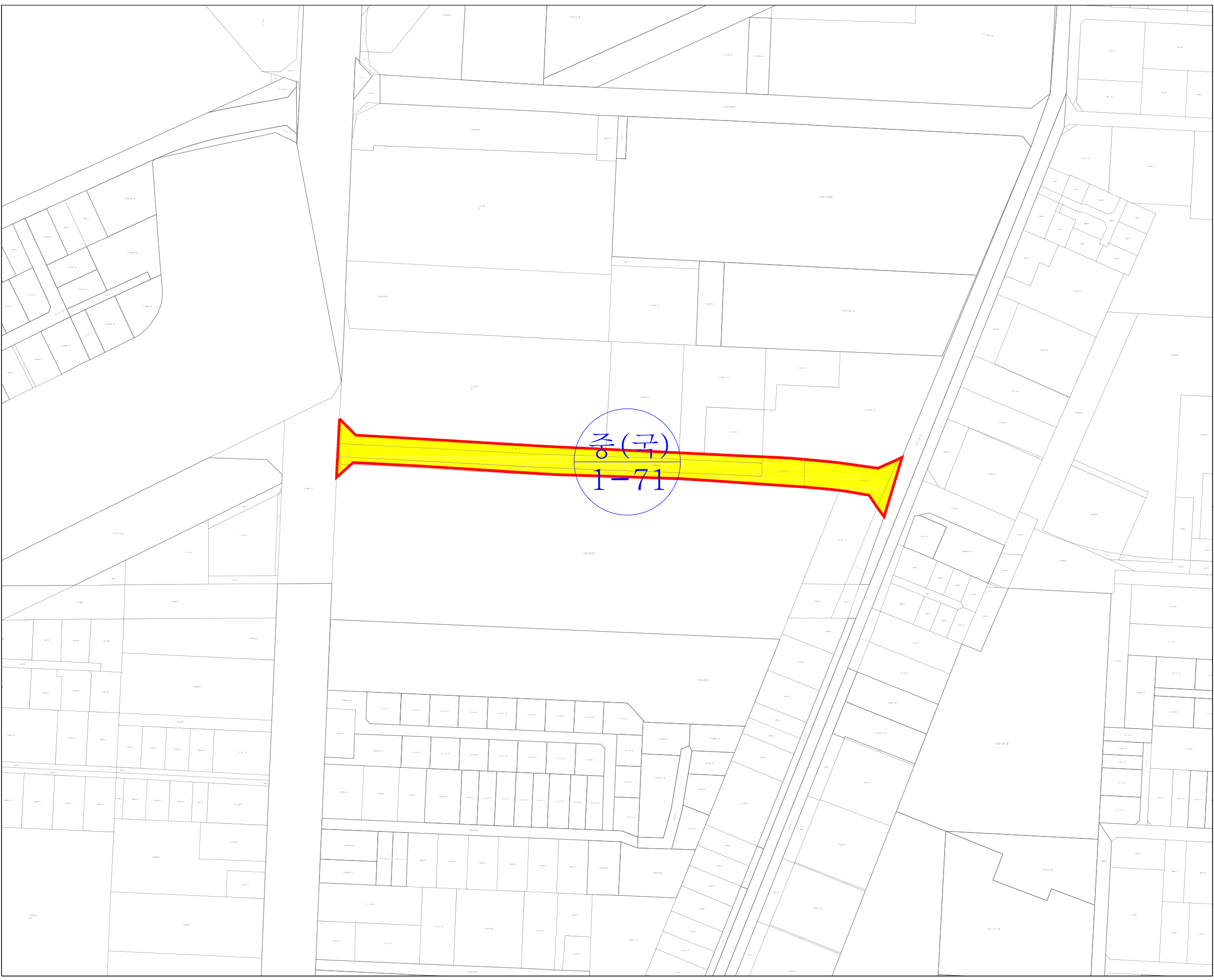


인천 도시관리계획(시설:도로)  
결정 실효 및 지형도면고시  
- 서구 가좌동 종로 1-71호선 -

기 정

범 례


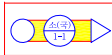

-  지적 선
-  도로(금회 실효)
-  도시관리계획선

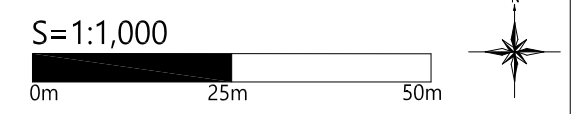


인천 도시관리계획(시설:도로)  
결정 실효 및 지형도면고시  
- 서구 가좌동 종로 1-71호선 -

변 경

범 례


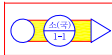

-  지적 선
-  도로(금회 실효)
-  도시관리계획선

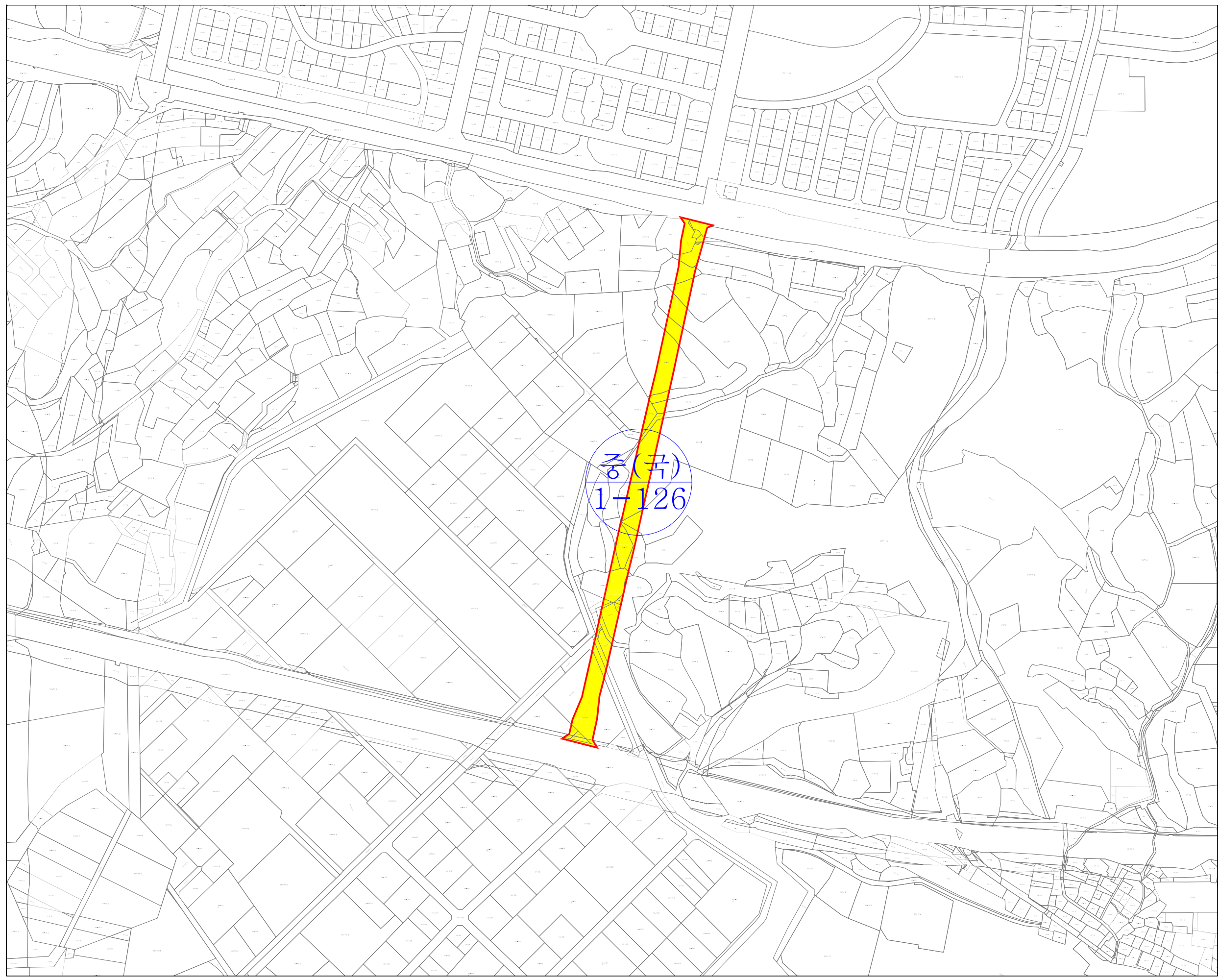


인천 도시관리계획(시설:도로)  
결정 실효 및 지형도면고시  
- 서구 오류동 종로 1-126호선 -

기 정

범 례

-  지적 선
-  도로(금회 실효)
-  도시관리계획선




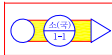

S=1:1,000

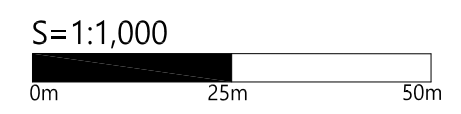


인천 도시관리계획(시설:도로)  
결정 실효 및 지형도면고시  
- 서구 오류동 종로 1-126호선 -

변 경

범 례


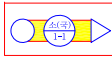
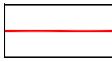
-  지적 선
-  도로(금회 실효)
-  도시관리계획선

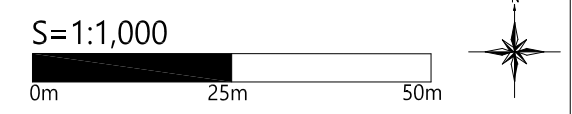
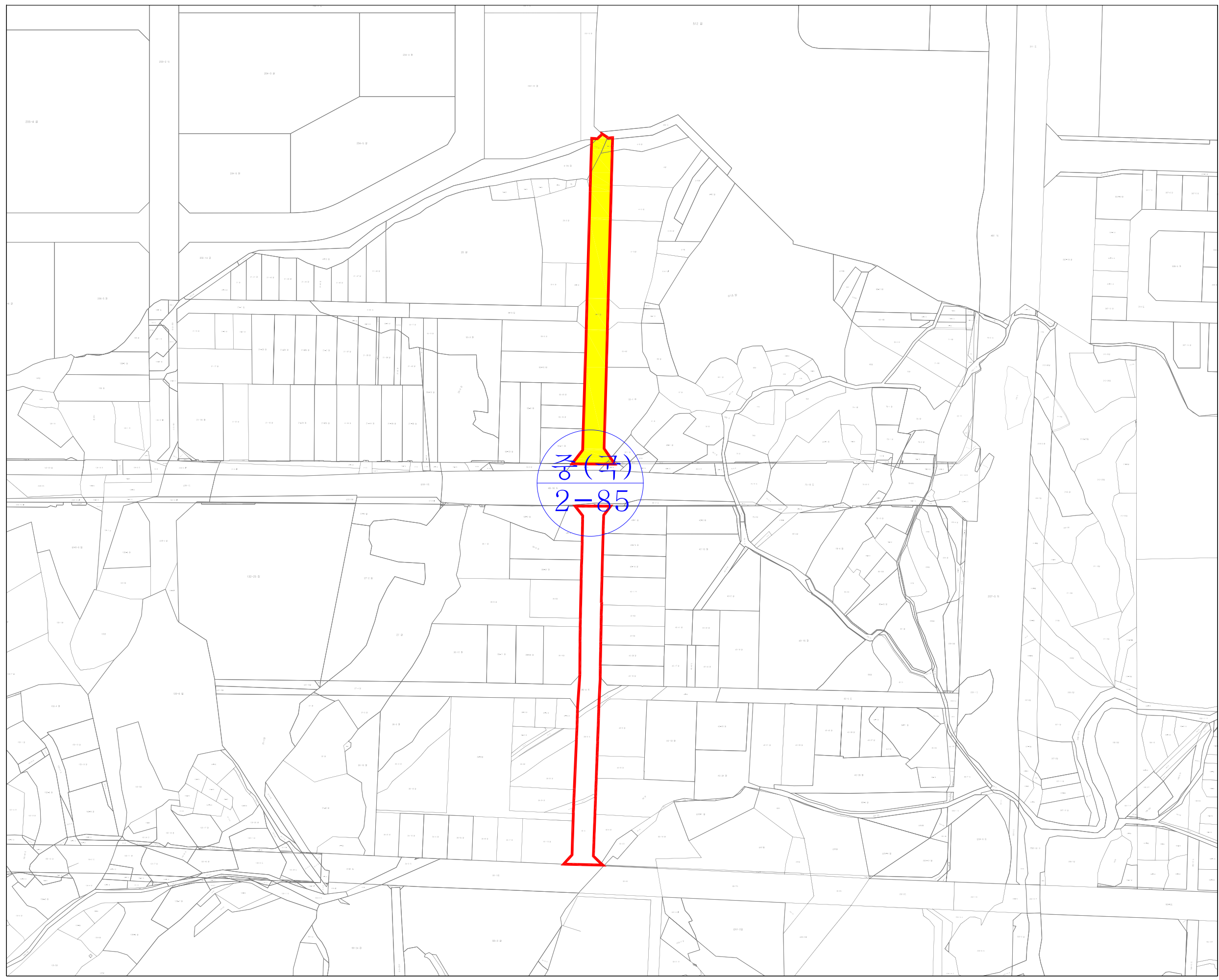


인천 도시관리계획(시설:도로)  
결정 실효 및 지형도면고시  
- 서구 원창동 종로 2-85호선 -

기 정

범 례


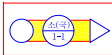

-  지적선
-  도로(금회 실효)
-  도시관리계획선

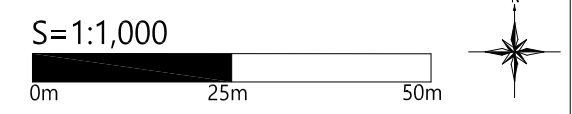
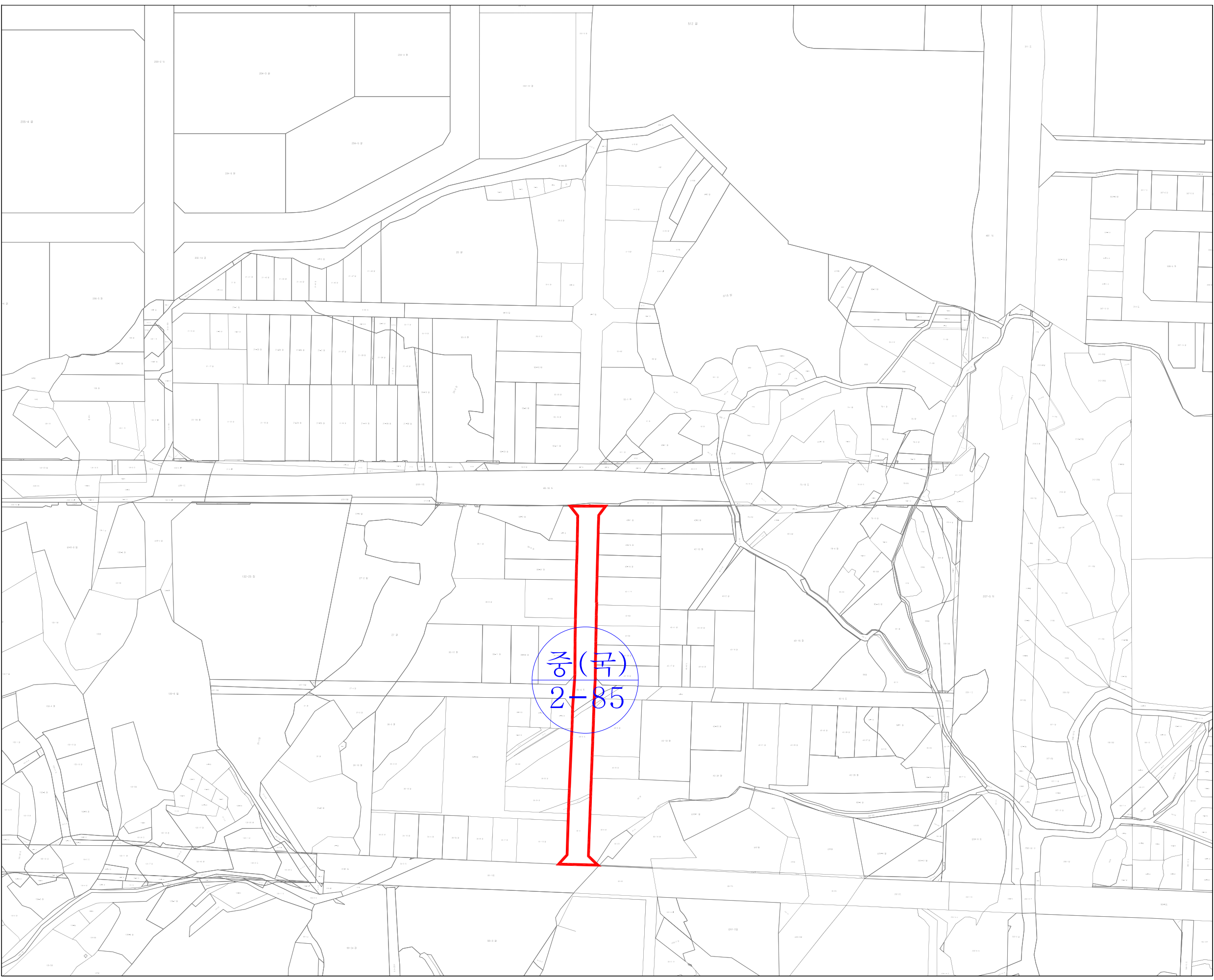


인천 도시관리계획(시설:도로)  
결정 실효 및 지형도면고시  
- 서구 원창동 종로 2-85호선 -

변 경

범 례


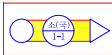

-  지적선
-  도로(금회 실효)
-  도시관리계획선

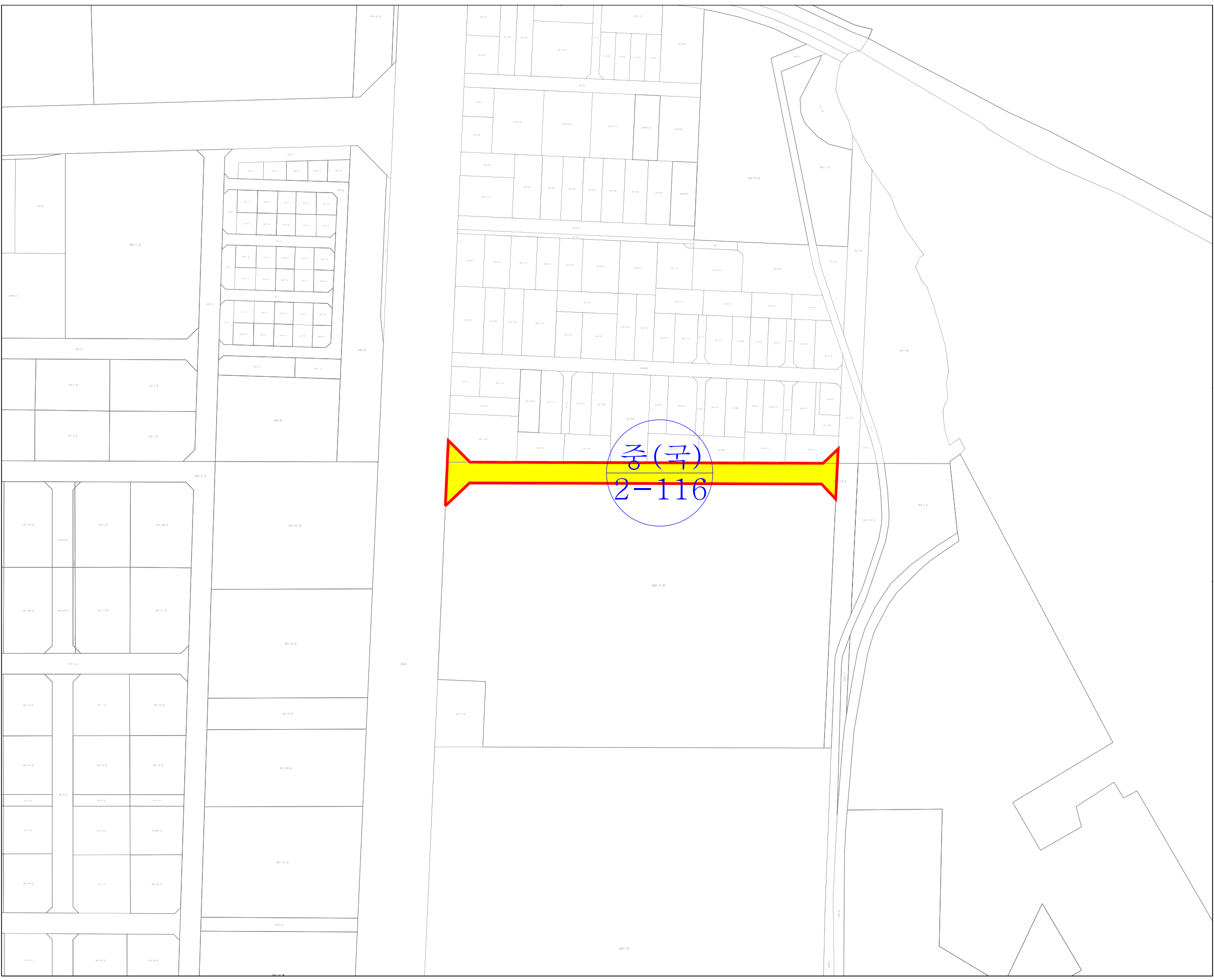


인천 도시관리계획(시설:도로)  
결정 실효 및 지형도면고시  
- 서구 원창동 종로 2-116호선 -


기 정

범 례

-  지적 선
-  도로(금회 실효)
-  도시관리계획선




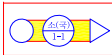

S=1:1,000

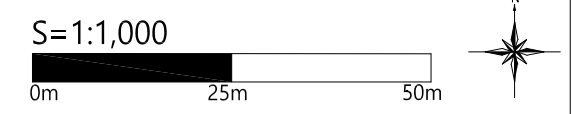


인천 도시관리계획(시설:도로)  
결정 실효 및 지형도면고시  
- 서구 원창동 종로 2-116호선 -

변 경

범 례


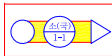

-  지적 선
-  도로(금회 실효)
-  도시관리계획선



인천 도시관리계획(시설:도로)  
결정 실효 및 지형도면고시  
- 서구 원창동 종로 2-117호선 -

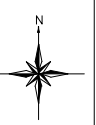
기 정

범 례

-  지적 선
-  도로(금회 실효)
-  도시관리계획선

중(국)  
2-117


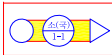

S=1:1,000

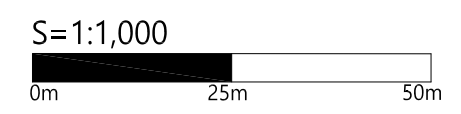


인천 도시관리계획(시설:도로)  
결정 실효 및 지형도면고시  
- 서구 원창동 종로 2-117호선 -

변 경

범 례




-  지적 선
-  도로(금회 실효)
-  도시관리계획선

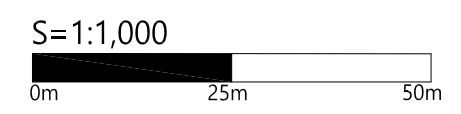
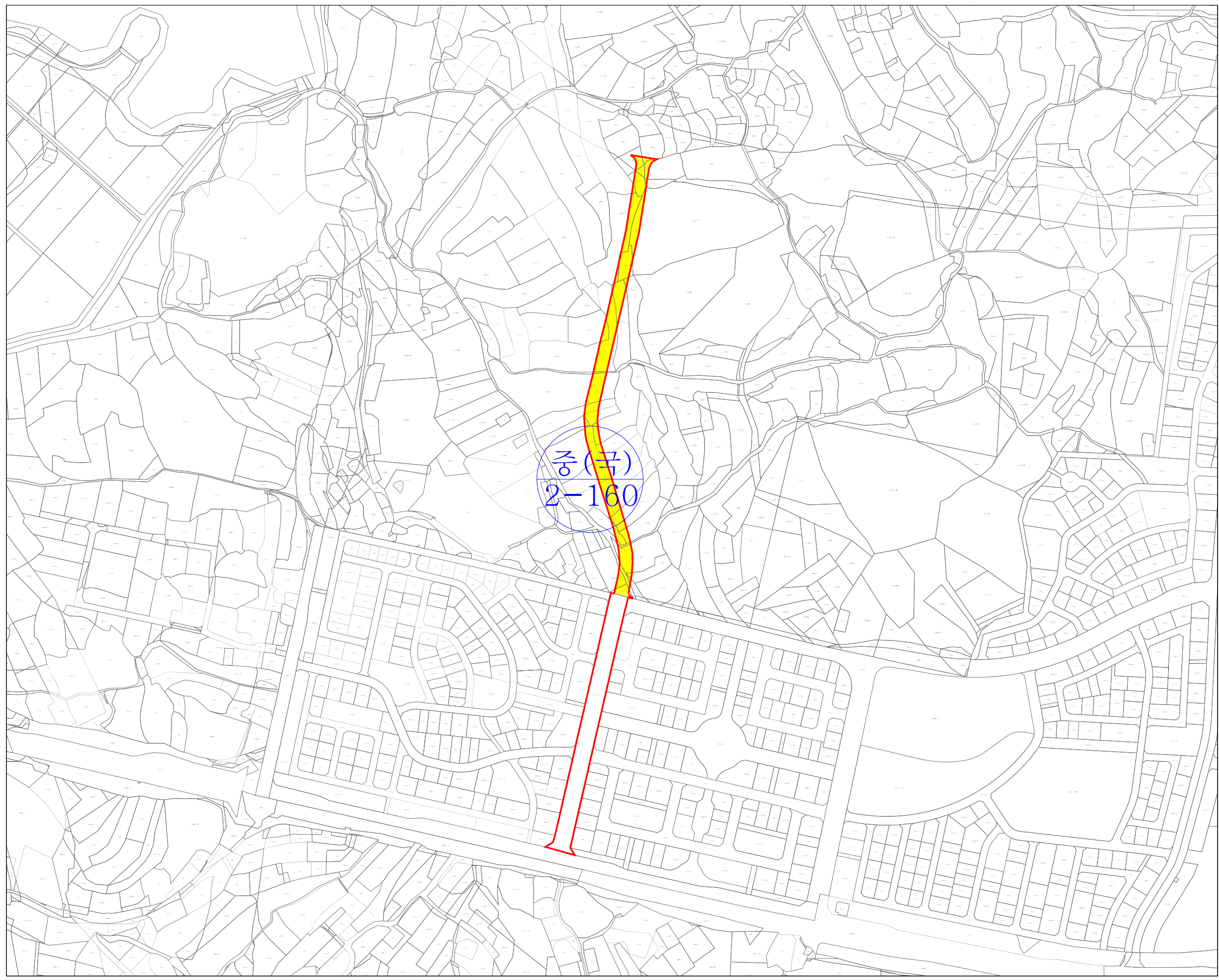


인천 도시관리계획(시설:도로)  
결정 실효 및 지형도면고시  
- 서구 오류동 종로 2-160호선 -

기 정

범 례


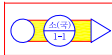

-  지적 선
-  도로(금회 실효)
-  도시관리계획선

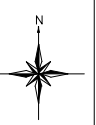
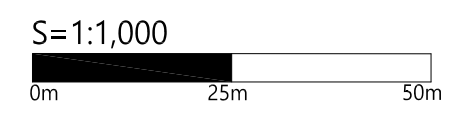
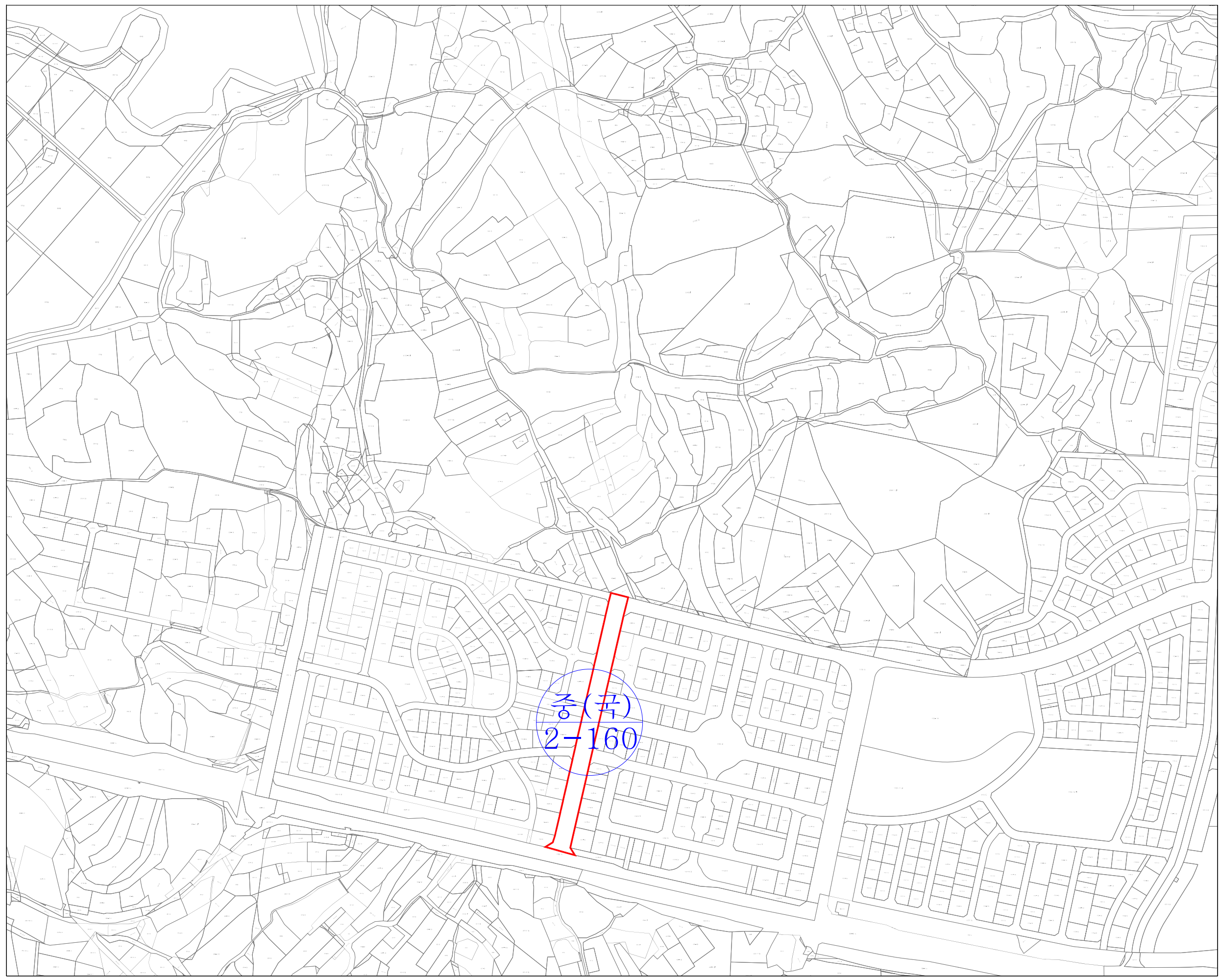


인천 도시관리계획(시설:도로)  
결정 실효 및 지형도면고시  
- 서구 오류동 종로 2-160호선 -

변 경

범 례


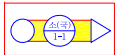

-  지적 선
-  도로(금회 실효)
-  도시관리계획선

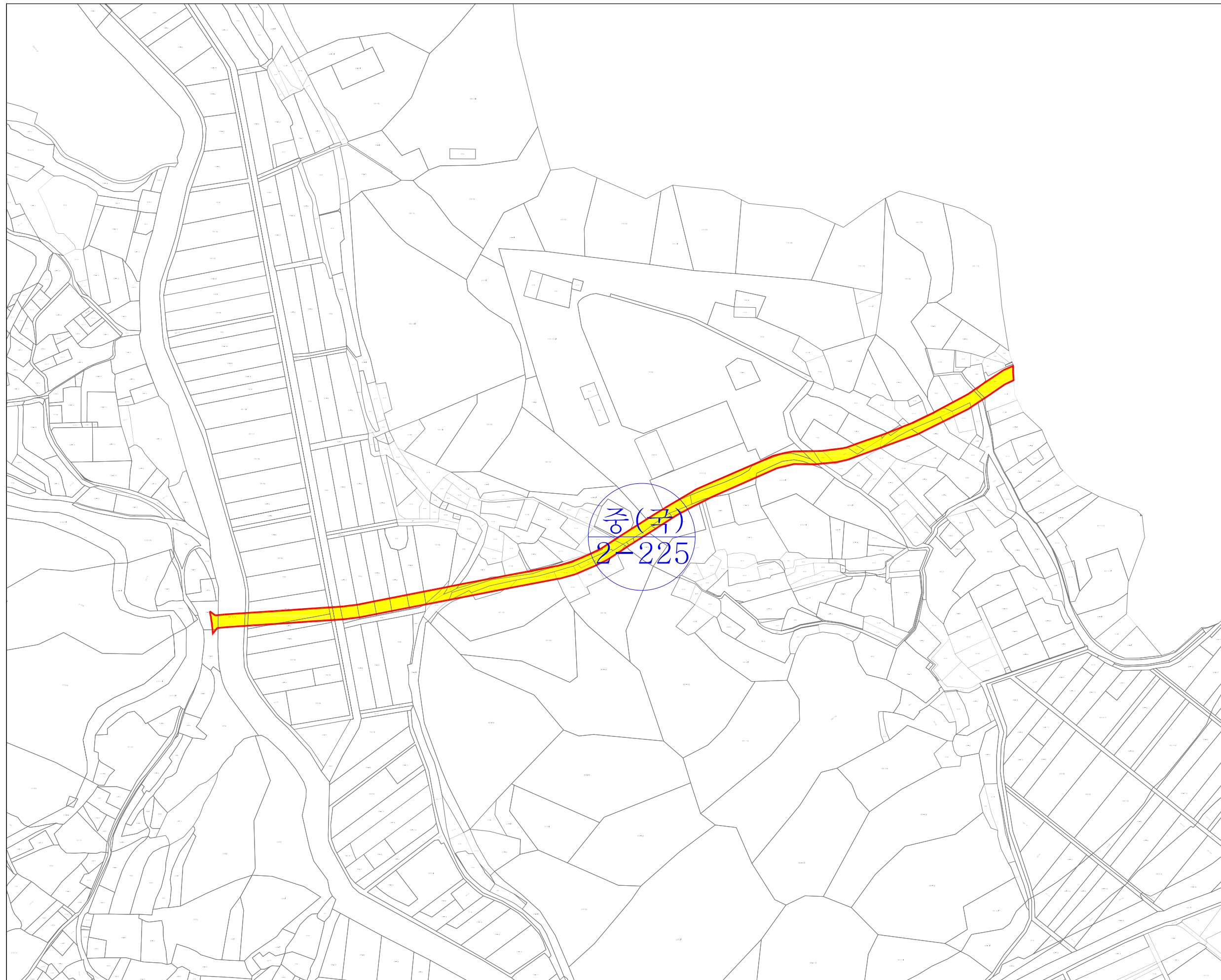


인천 도시관리계획(시설:도로)  
결정 실효 및 지형도면고시  
- 서구 대곡동 종로 2-225호선 -

기 정

범 례

-  지적선
-  도로(금회 실효)
-  도시관리계획선



S=1:1,000


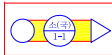

0m 25m 50m

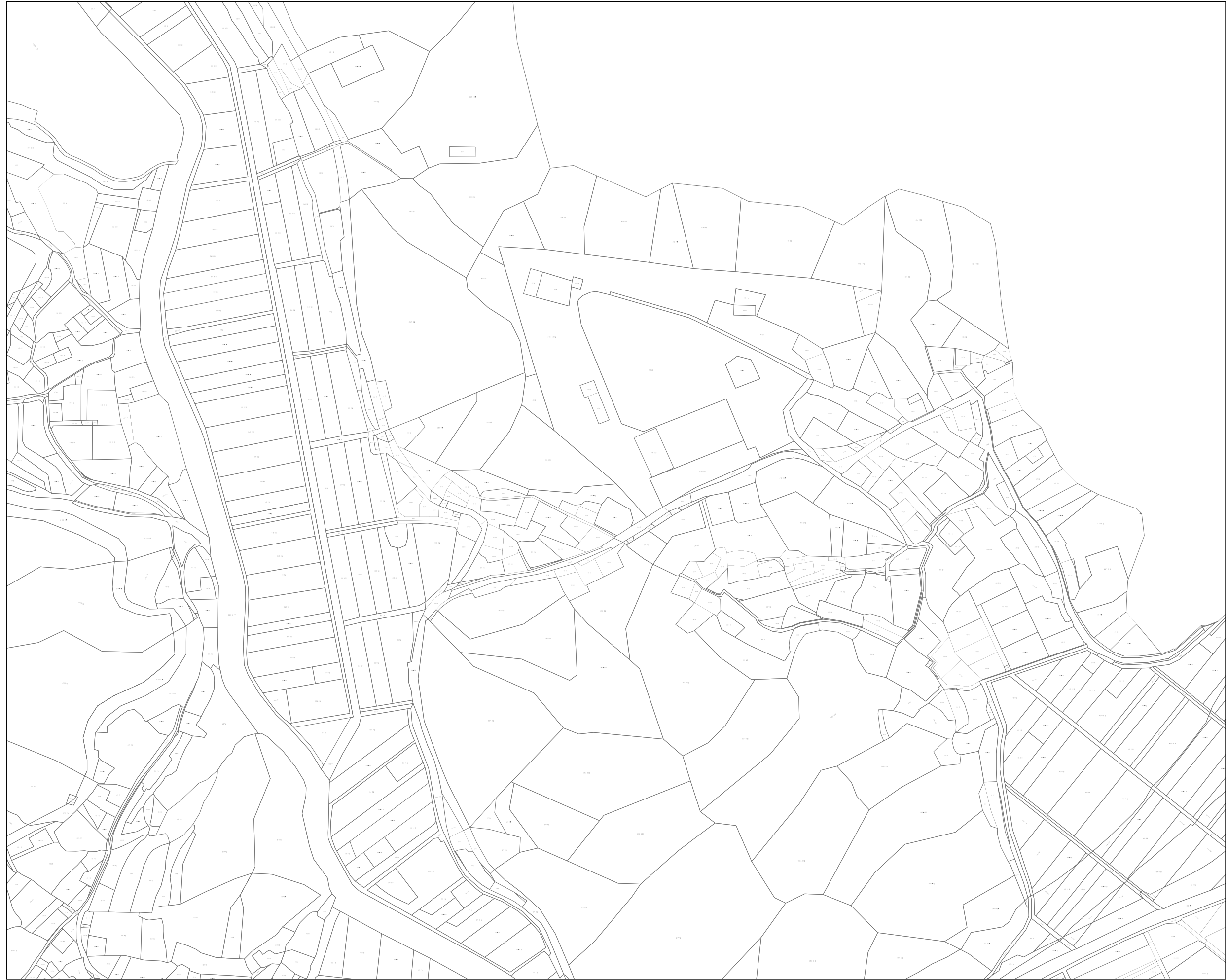


인천 도시관리계획(시설:도로)  
결정 실효 및 지형도면고시  
- 서구 대곡동 종로 2-225호선 -

변 경

범 례

-  지적 선
-  도로(금회 실효)
-  도시관리계획선




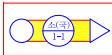

S=1:1,000

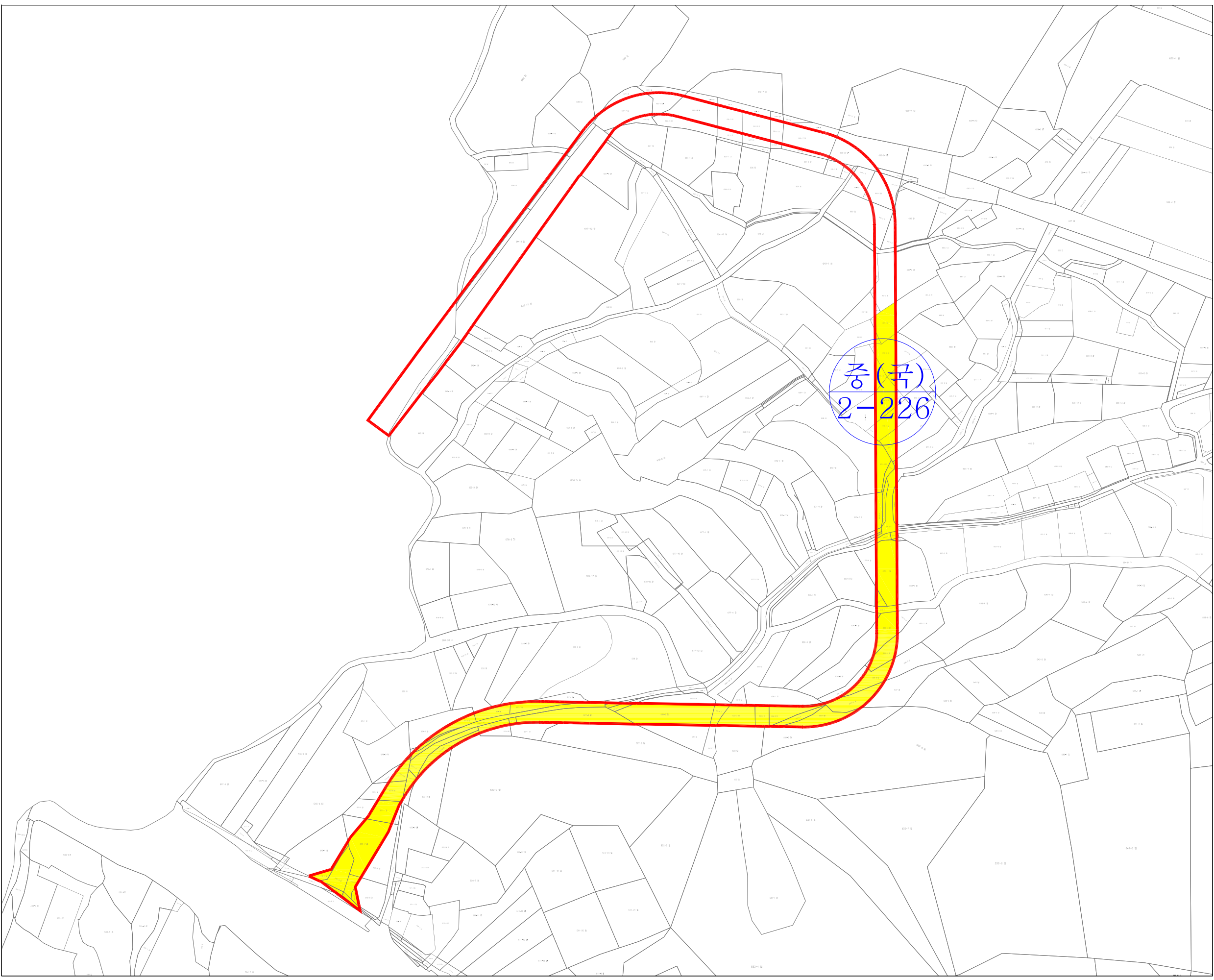


인천 도시관리계획(시설:도로)  
결정 실효 및 지형도면고시  
- 서구 금곡동 종로 2-226호선 -

기 정

범 례

-  지적 선
-  도로(금회 실효)
-  도시관리계획선




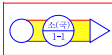

S=1:1,000

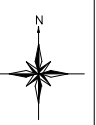
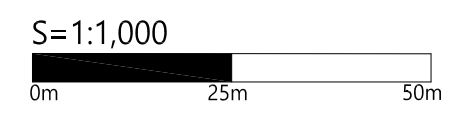
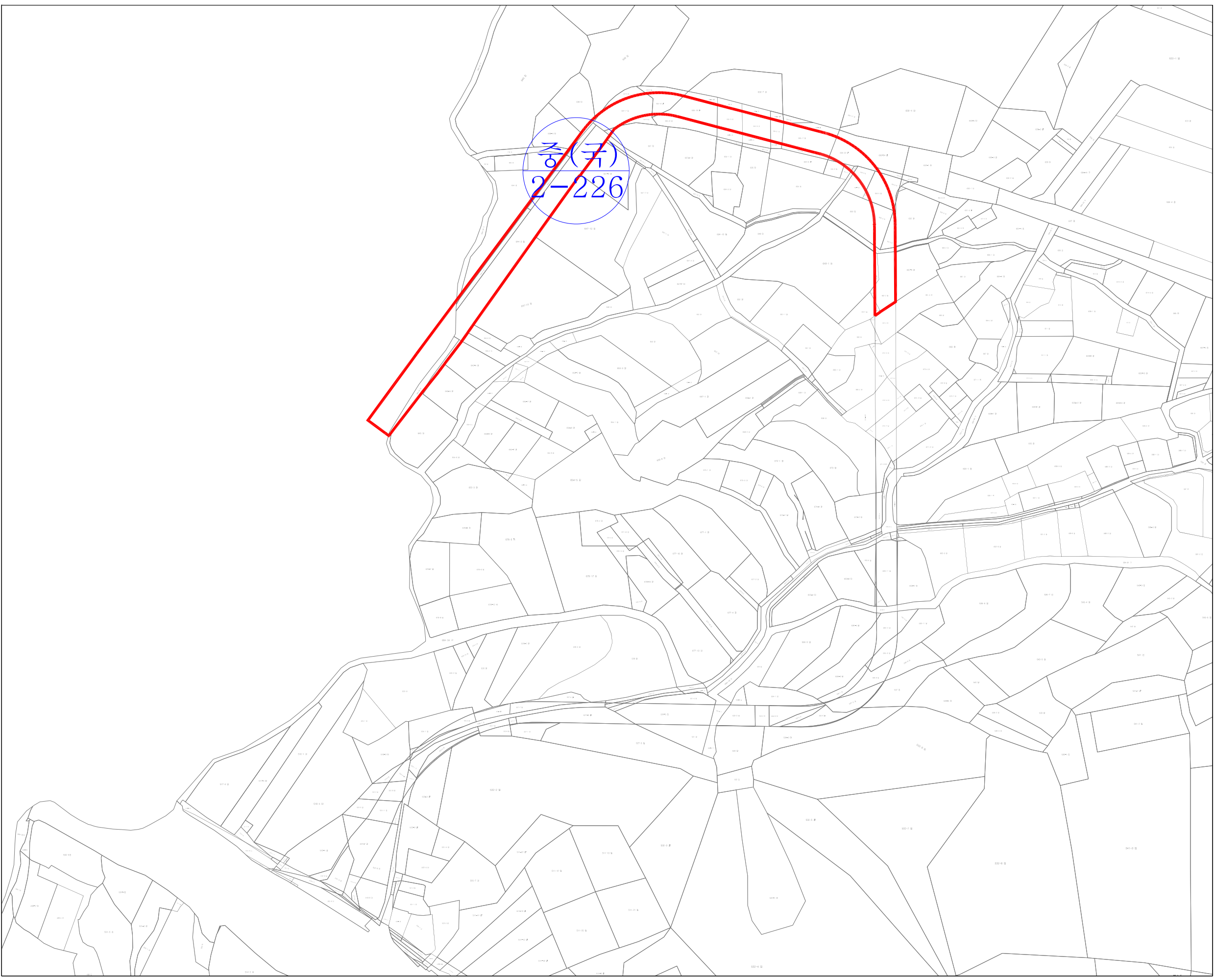


인천 도시관리계획(시설:도로)  
결정 실효 및 지형도면고시  
- 서구 금곡동 종로 2-226호선 -

변 경

범 례




-  지적 선
-  도로(금회 실효)
-  도시관리계획선

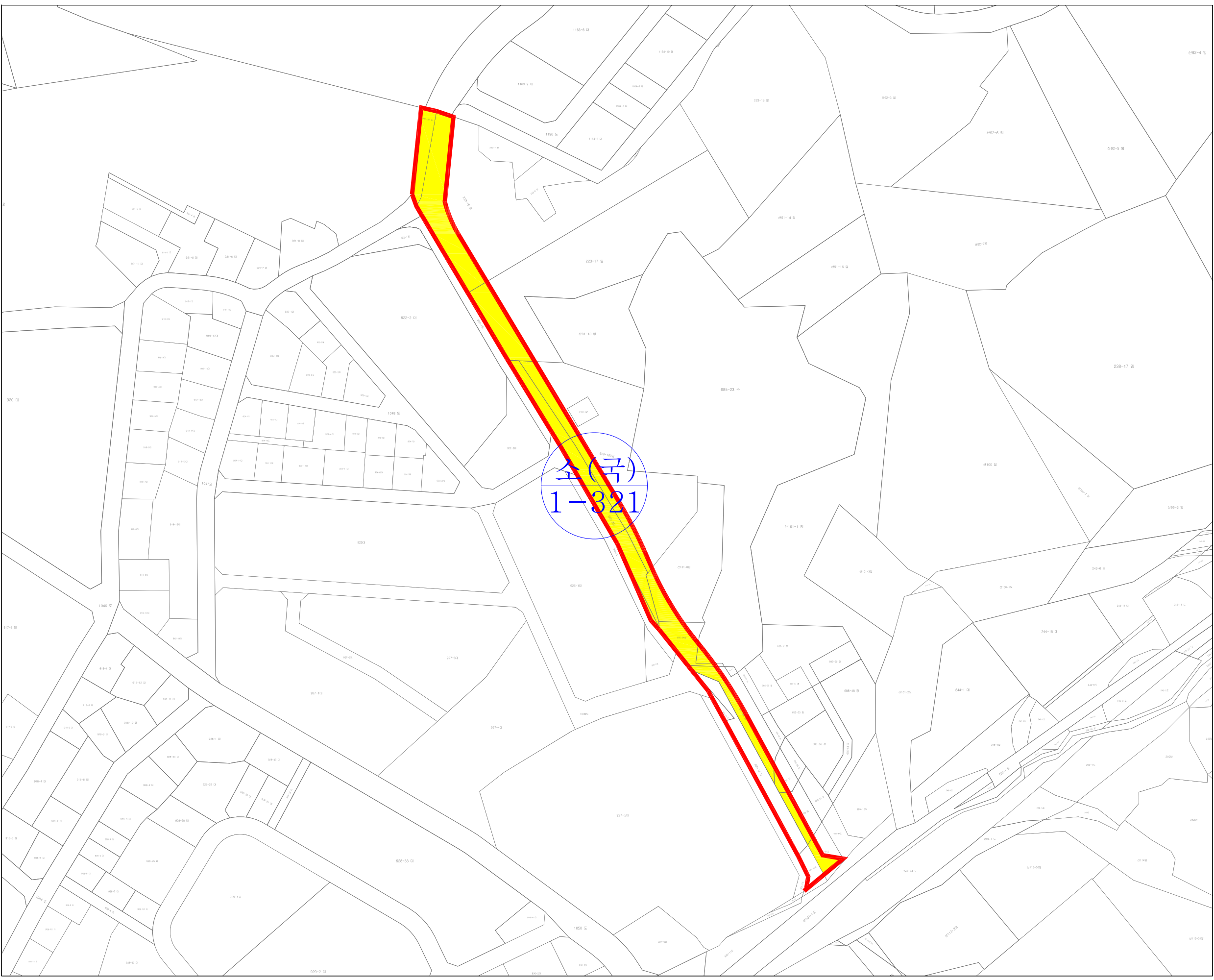


인천 도시관리계획(시설:도로)  
결정 실효 및 지형도면고시  
- 서구 마전동 소로 1-321호선 -

기 정

범 례

-  지적선
-  도로(금회 실효)
-  도시관리계획선



S=1:1,000


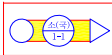

0m 25m 50m

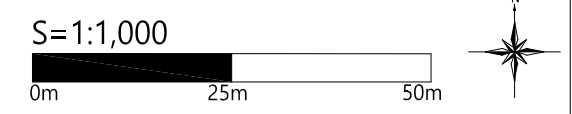
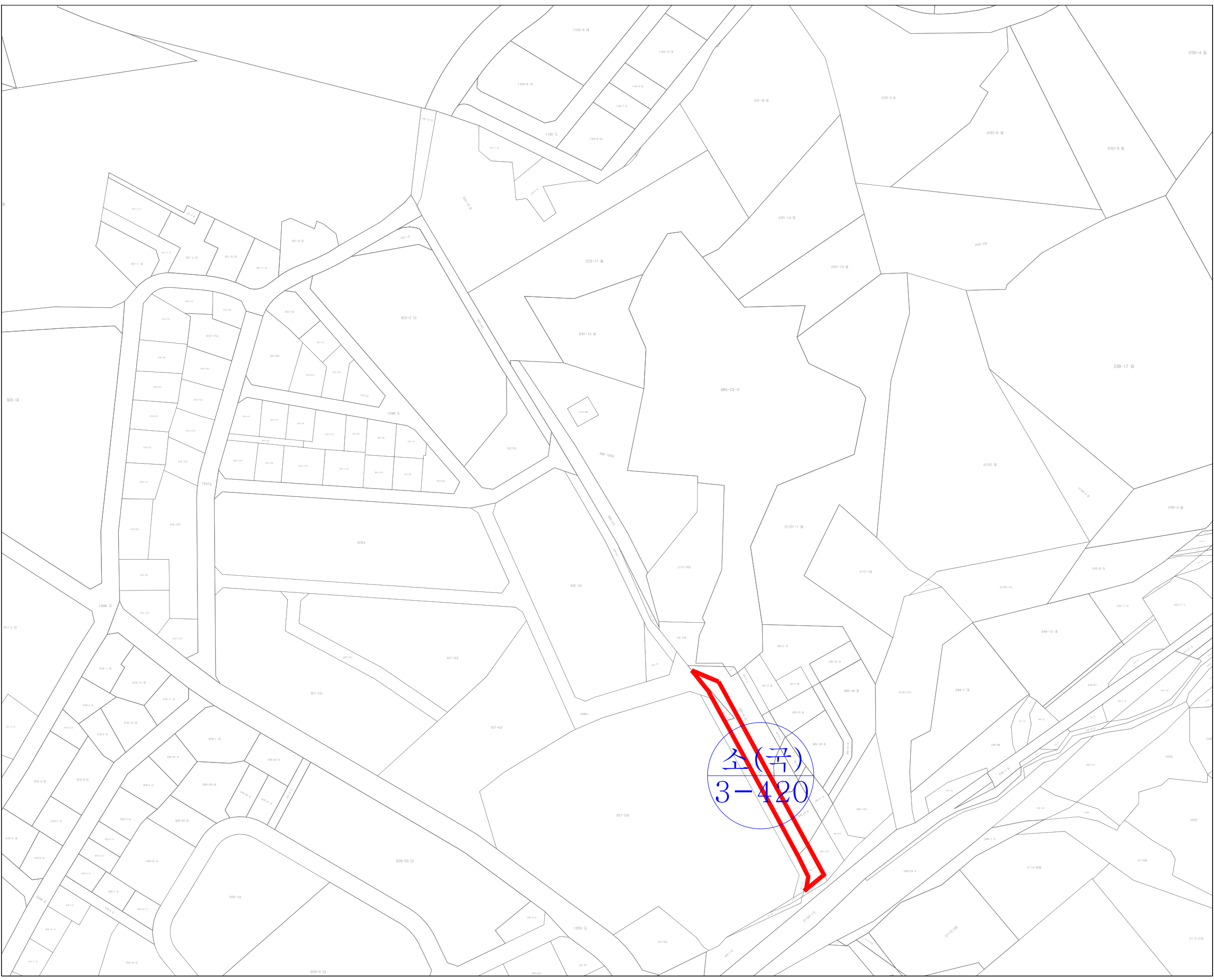


인천 도시관리계획(시설:도로)  
결정 실효 및 지형도면고시  
- 서구 마전동 소로 1-321호선 -

변 경

범 례


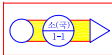

-  지적선
-  도로(금회 실효)
-  도시관리계획선

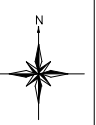
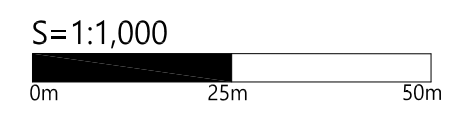
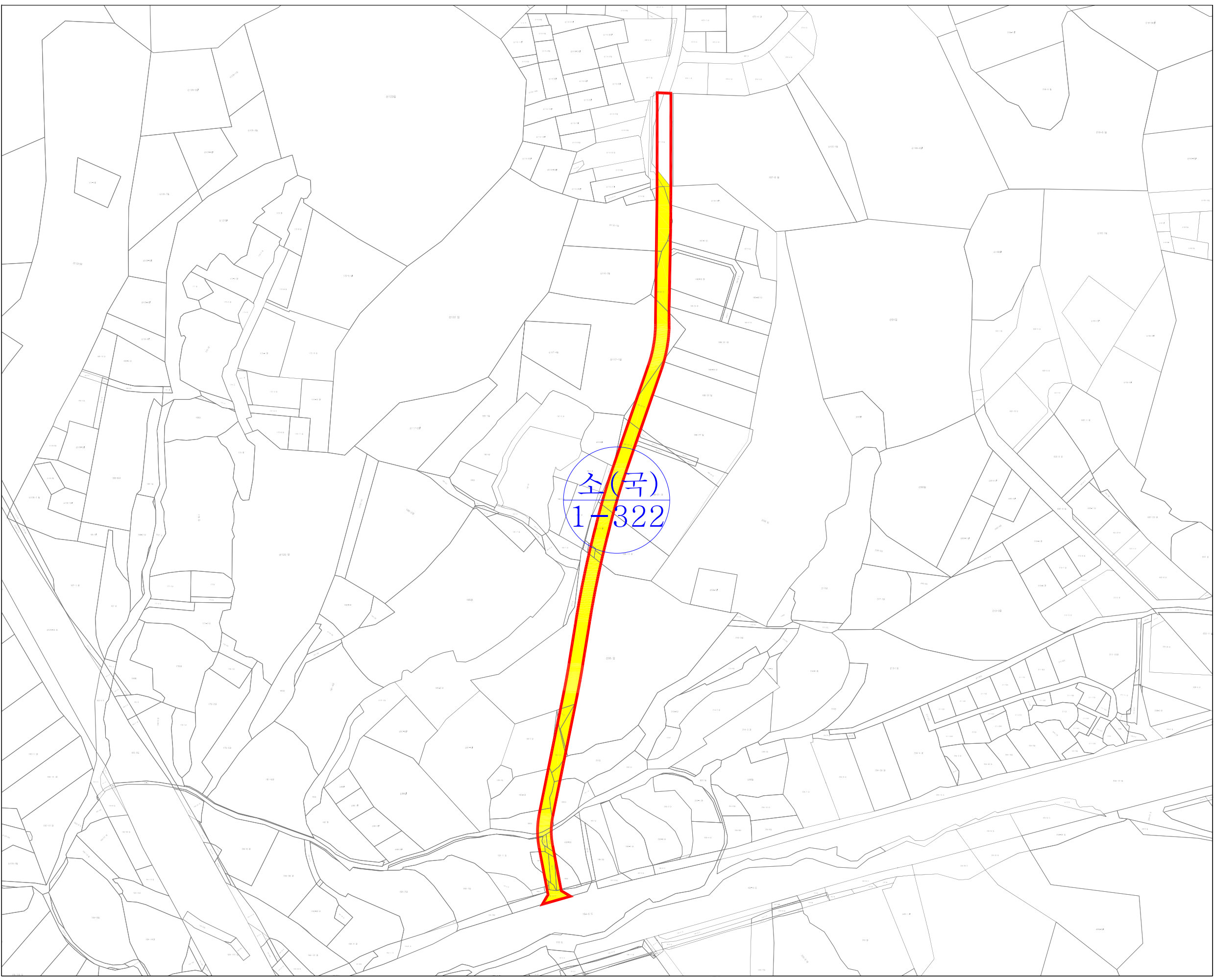


인천 도시관리계획(시설:도로)  
결정 실효 및 지형도면고시  
- 서구 왕길동 소로 1-322호선 -

기 정

범 례


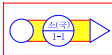

-  지적 선
-  도로(금회 실효)
-  도시관리계획선

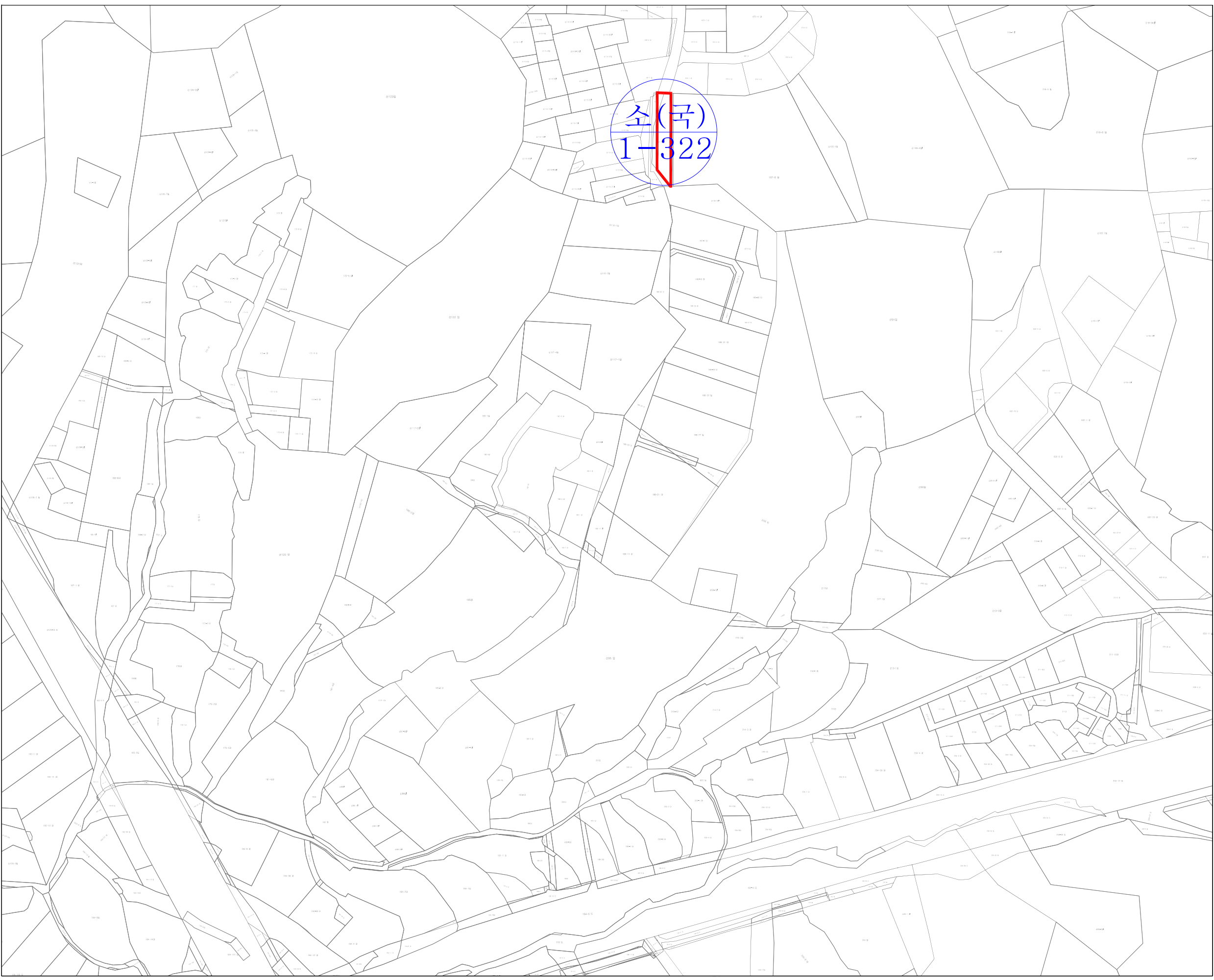


인천 도시관리계획(시설:도로)  
결정 실효 및 지형도면고시  
- 서구 왕길동 소로 1-322호선 -

변 경

범 례

-  지적선
-  도로(금회 실효)
-  도시관리계획선



S=1:1,000


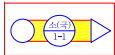

0m 25m 50m

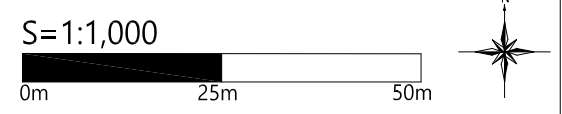
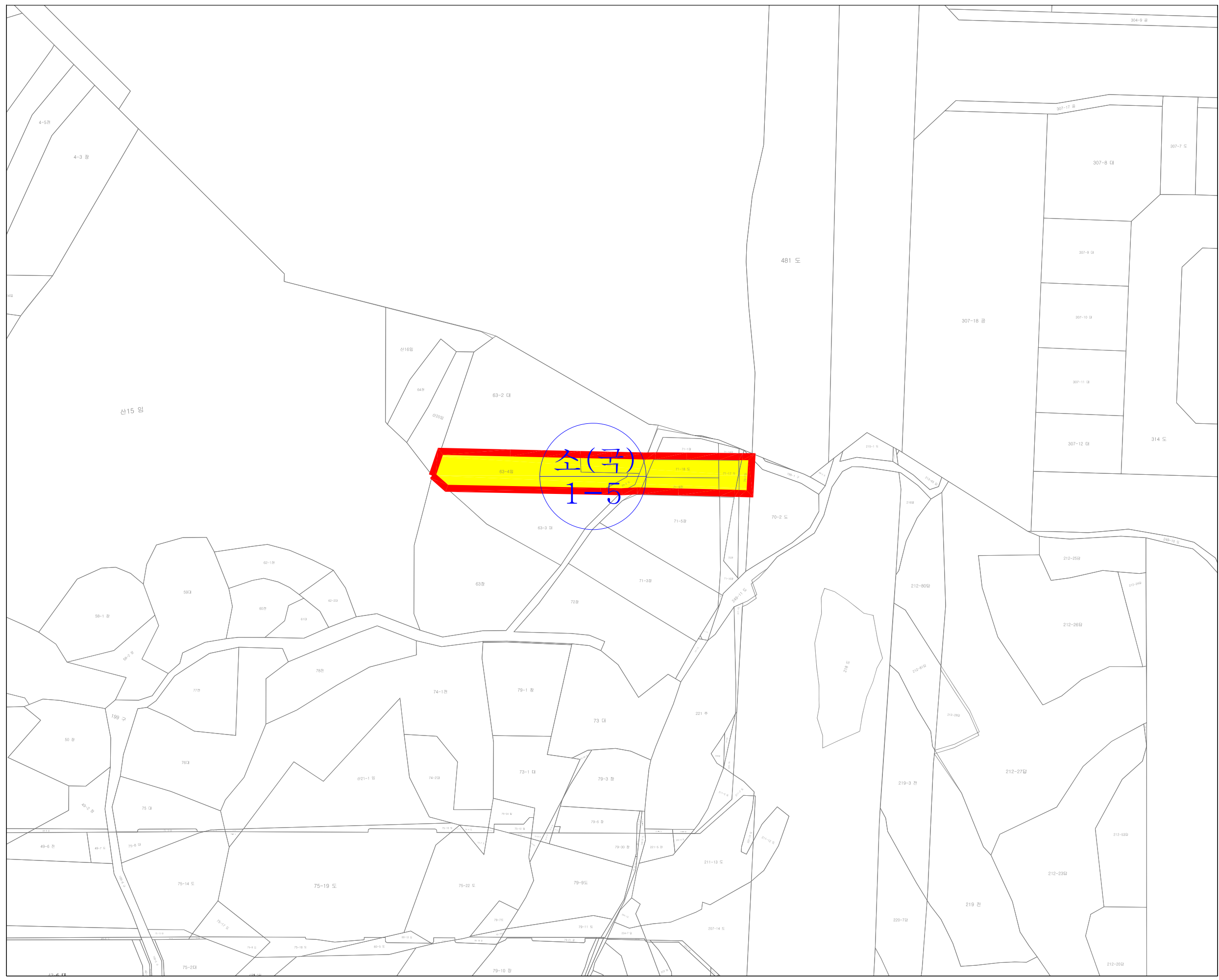


인천 도시관리계획(시설:도로)  
결정 실효 및 지형도면고시  
- 서구 원창동 소로 1-5호선 -

기 정

범 례


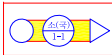

-  지적선
-  도로(금회 실효)
-  도시관리계획선



**인천 도시관리계획(시설:도로)  
결정 실효 및 지형도면고시  
- 서구 원창동 소로 1-5호선 -**

**변 경**

**범 례**

-  지적 선
-  도로(금회 실효)
-  도시관리계획선




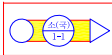

S=1:1,000

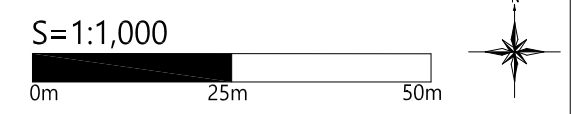
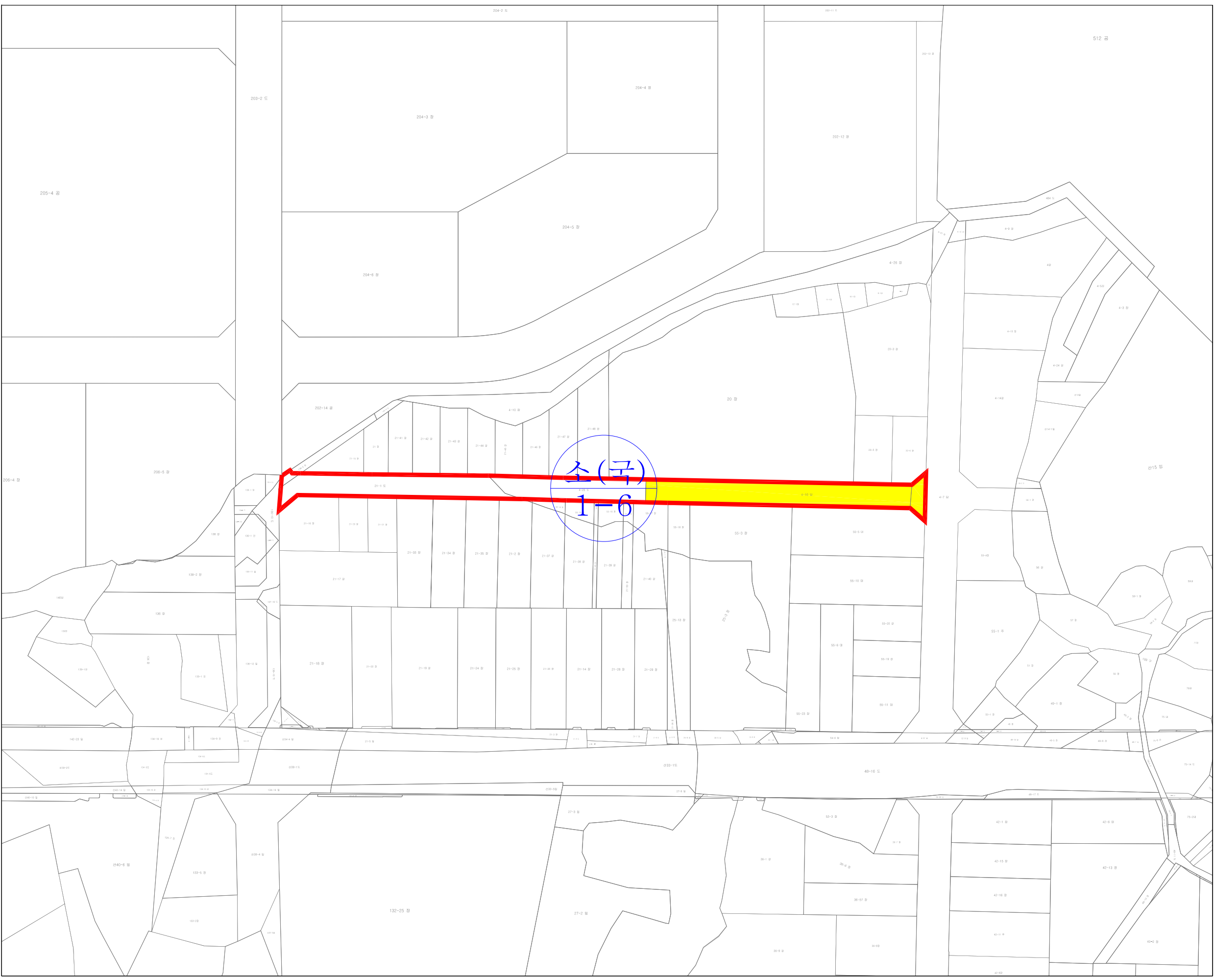


인천 도시관리계획(시설:도로)  
결정 실효 및 지형도면고시  
- 서구 원창동 소로 1-6호선 -

기 정

범 례


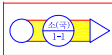

-  지적 선
-  도로(금회 실효)
-  도시관리계획선

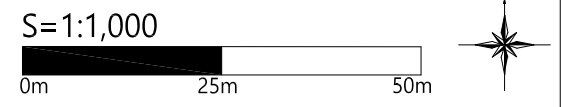
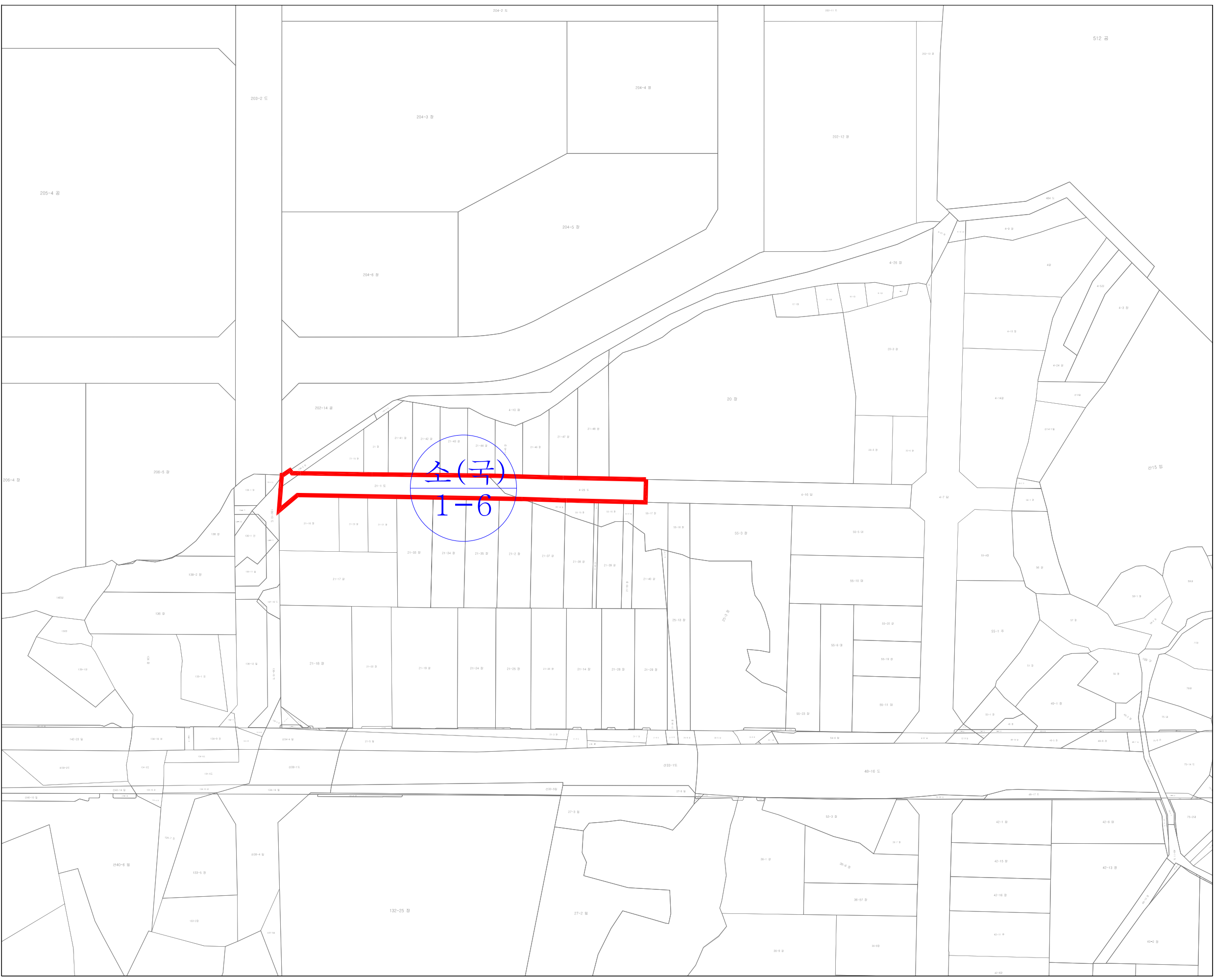


인천 도시관리계획(시설:도로)  
결정 실효 및 지형도면고시  
- 서구 원창동 소로 1-6호선 -

변 경

범 례


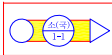

-  지적 선
-  도로(금회 실효)
-  도시관리계획선

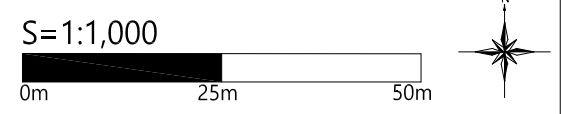
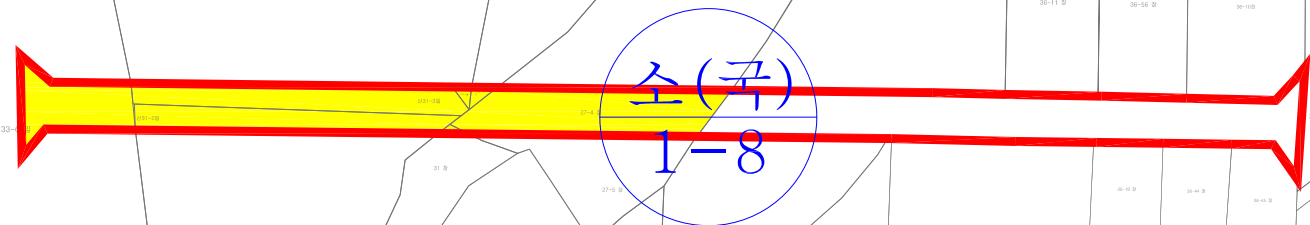


인천 도시관리계획(시설:도로)  
결정 실효 및 지형도면고시  
- 서구 원창동 소로 1-8호선 -

기 정

범 례




-  지적선
-  도로(금회 실효)
-  도시관리계획선

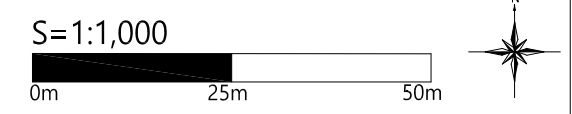
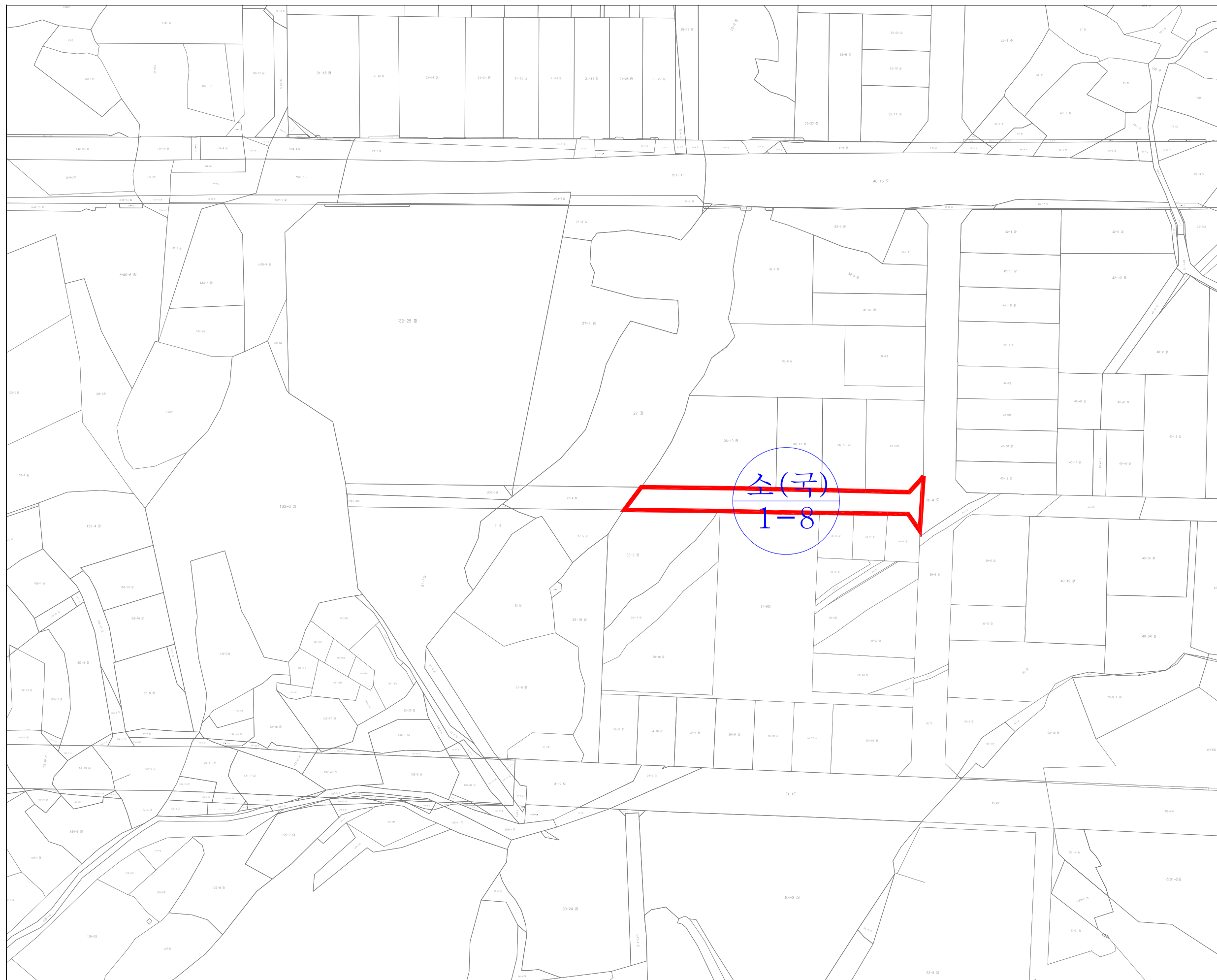


**인천 도시관리계획(시설:도로)  
결정 실효 및 지형도면고시  
- 서구 원창동 소로 1-8호선 -**

**변 경**

**범 례**




-  지적 선
-  도로(금회 실효)
-  도시관리계획선



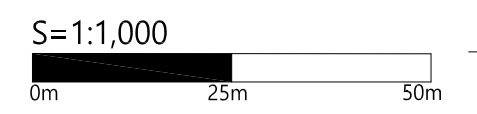
인천 도시관리계획(시설:도로)  
결정 실효 및 지형도면고시  
- 서구 원창동 소로 1-9호선 -

기 정

범 례

-  지적 선
-  도로(금회 실효)
-  도시관리계획선


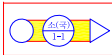

소(골)  
1-9

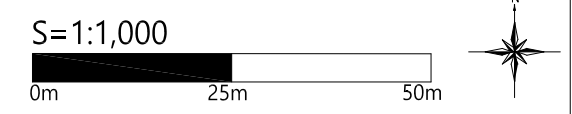
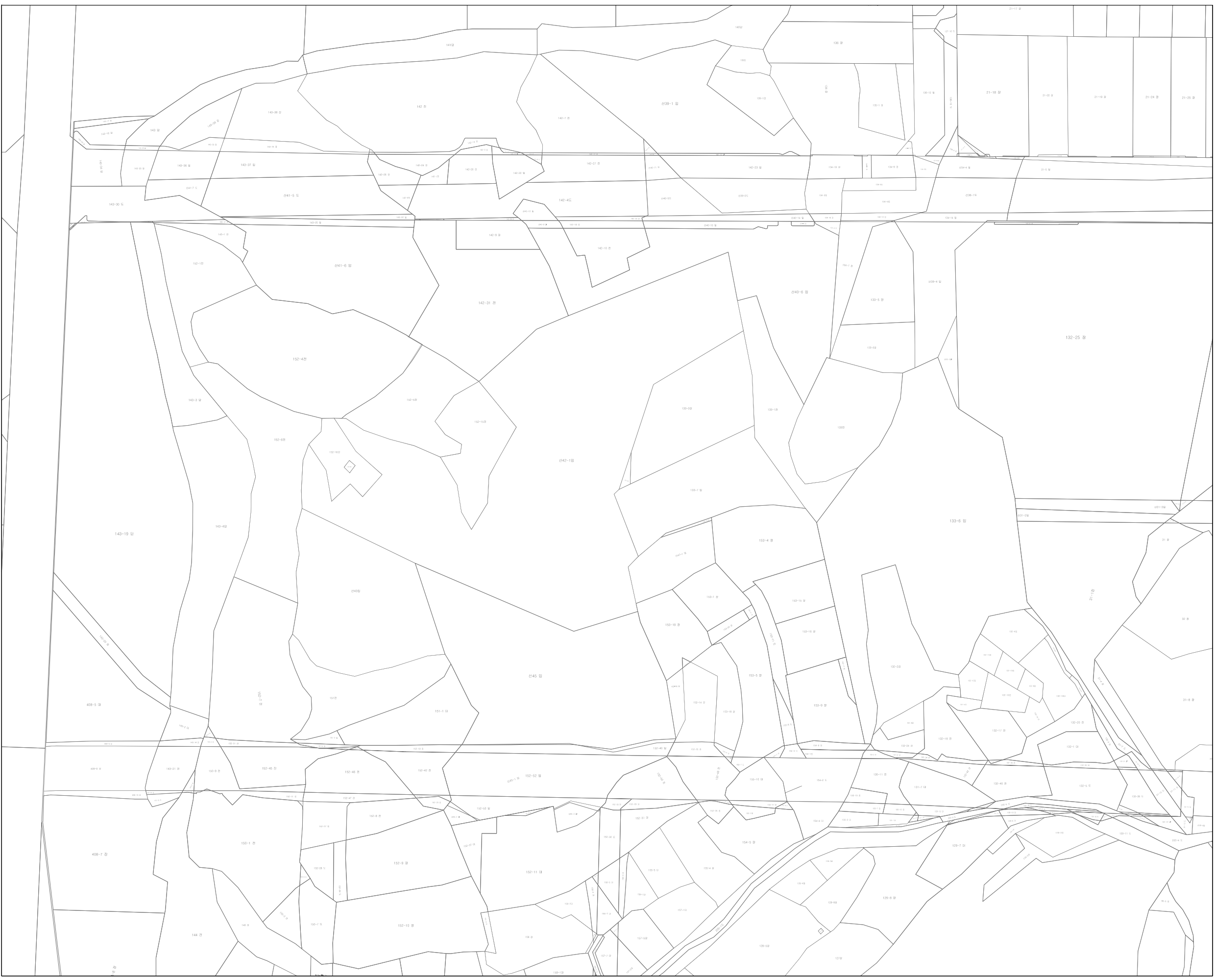


**인천 도시관리계획(시설:도로)  
결정 실효 및 지형도면고시  
- 서구 원창동 소로 1-9호선 -**

**변 경**

**범 례**

-  지적 선
-  도로(금회 실효)
-  도시관리계획선


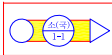



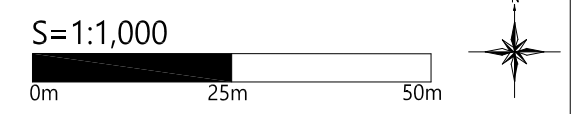
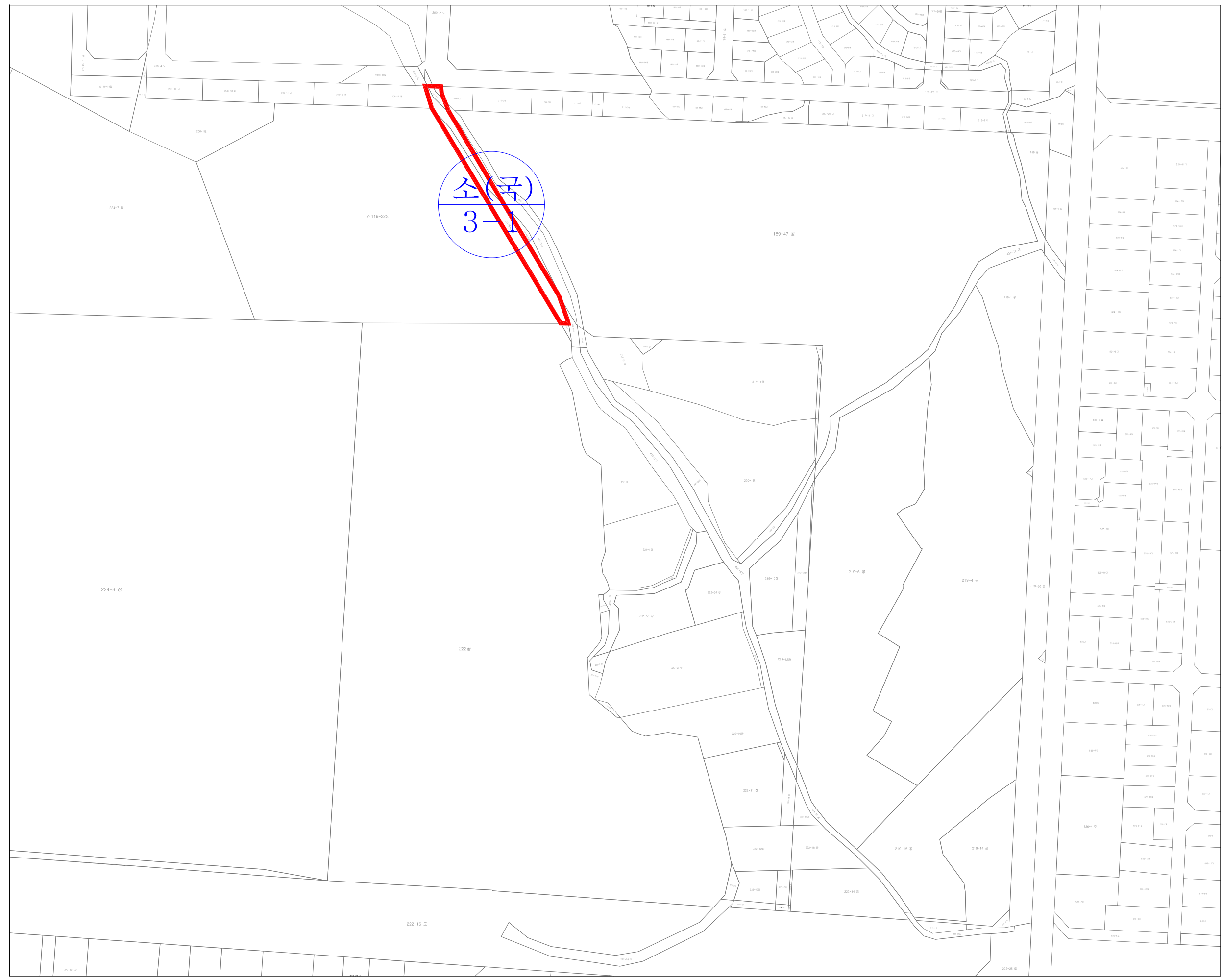


인천 도시관리계획(시설:도로)  
결정 실효 및 지형도면고시  
- 서구 석남동 소로 3-1호선 -

변 경

범 례


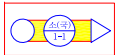

-  지적선
-  도로(금회 실효)
-  도시관리계획선

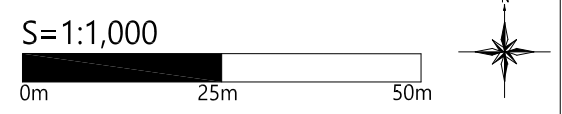
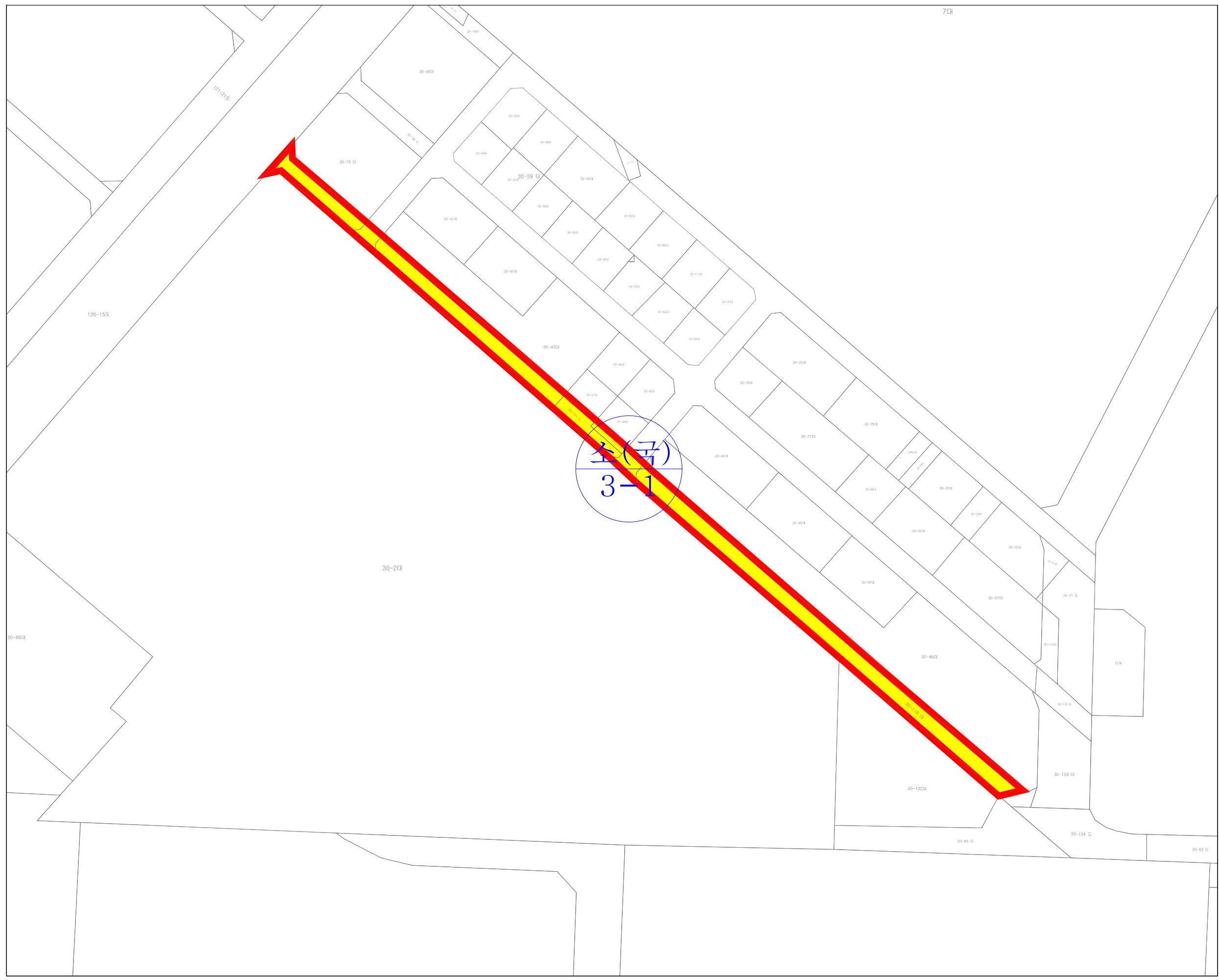


인천 도시관리계획(시설:도로)  
결정 실효 및 지형도면고시  
- 서구 가좌동 소로 3-1호선 -

기 정

범 례

-  지적선
-  도로(금회 실효)
-  도시관리계획선


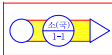



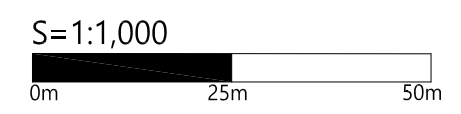
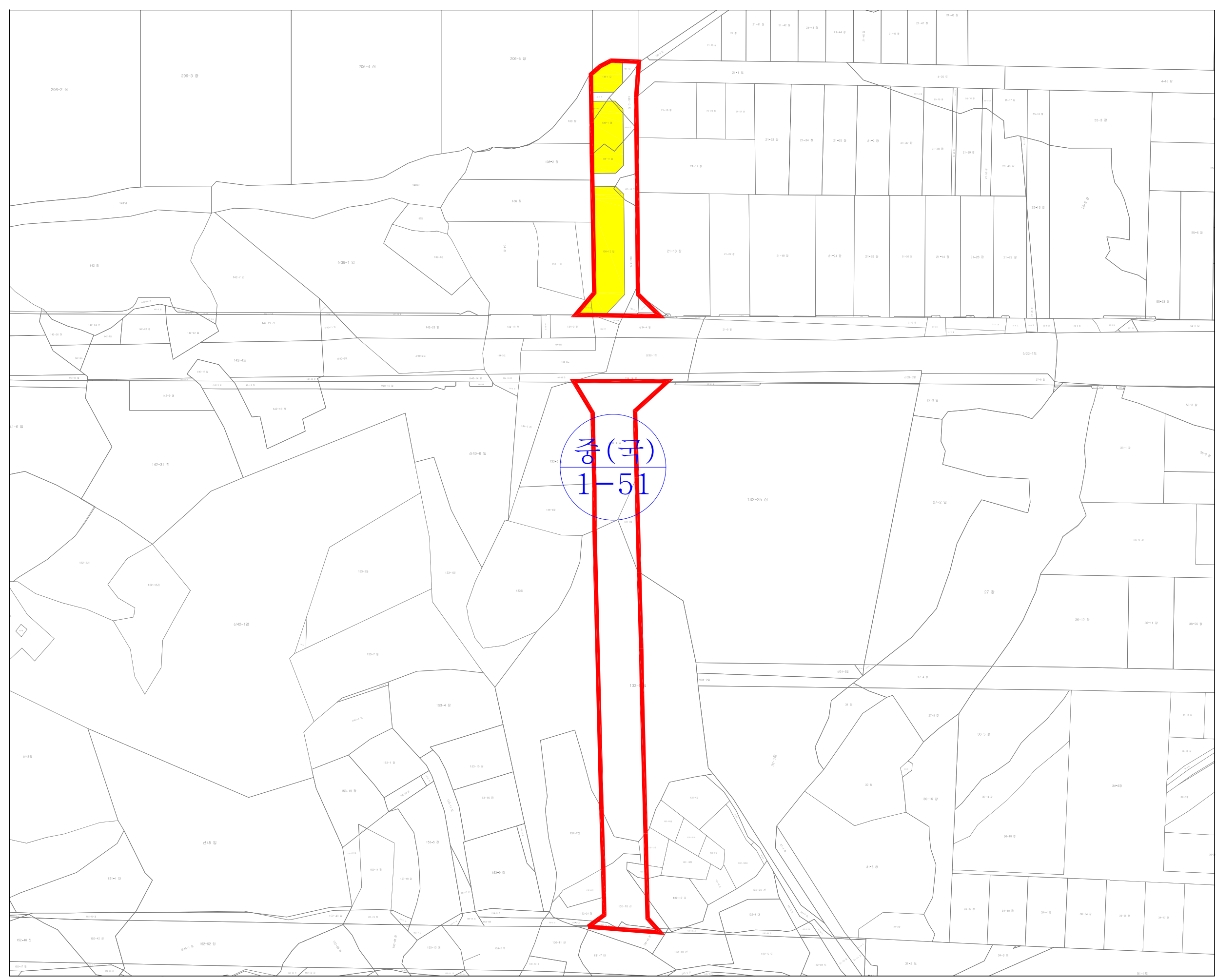


인천 도시관리계획(시설:도로)  
결정 실효 및 지형도면고시  
- 서구 원창동 종로 1-51호선 -

기 정

범 례


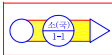

-  지적선
-  도로(금회 실효)
-  도시관리계획선



**인천 도시관리계획(시설:도로)  
결정 실효 및 지형도면고시  
- 서구 원창동 종로 1-51호선 -**

**변 경**

**범 례**

-  지적선
-  도로(금회 실효)
-  도시관리계획선

